

A303 Stonehenge

Amesbury to Berwick Down
Technical Appraisal Report

Appendix F

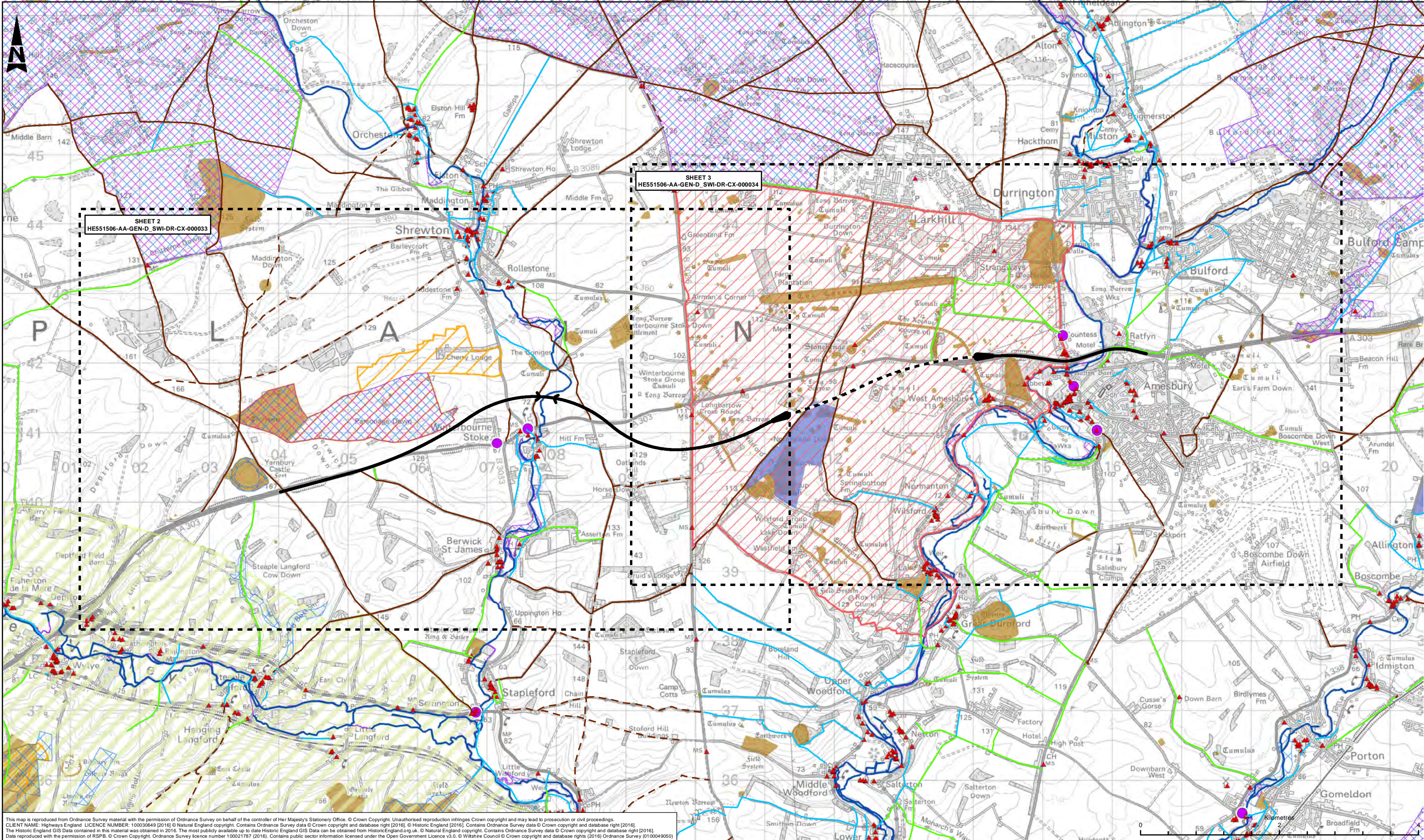
Description of route options for further appraisal

Volume 7

Public Consultation 2017

Appendix F Description of route options for further appraisal

F.1 Route Option D061 proposed layout



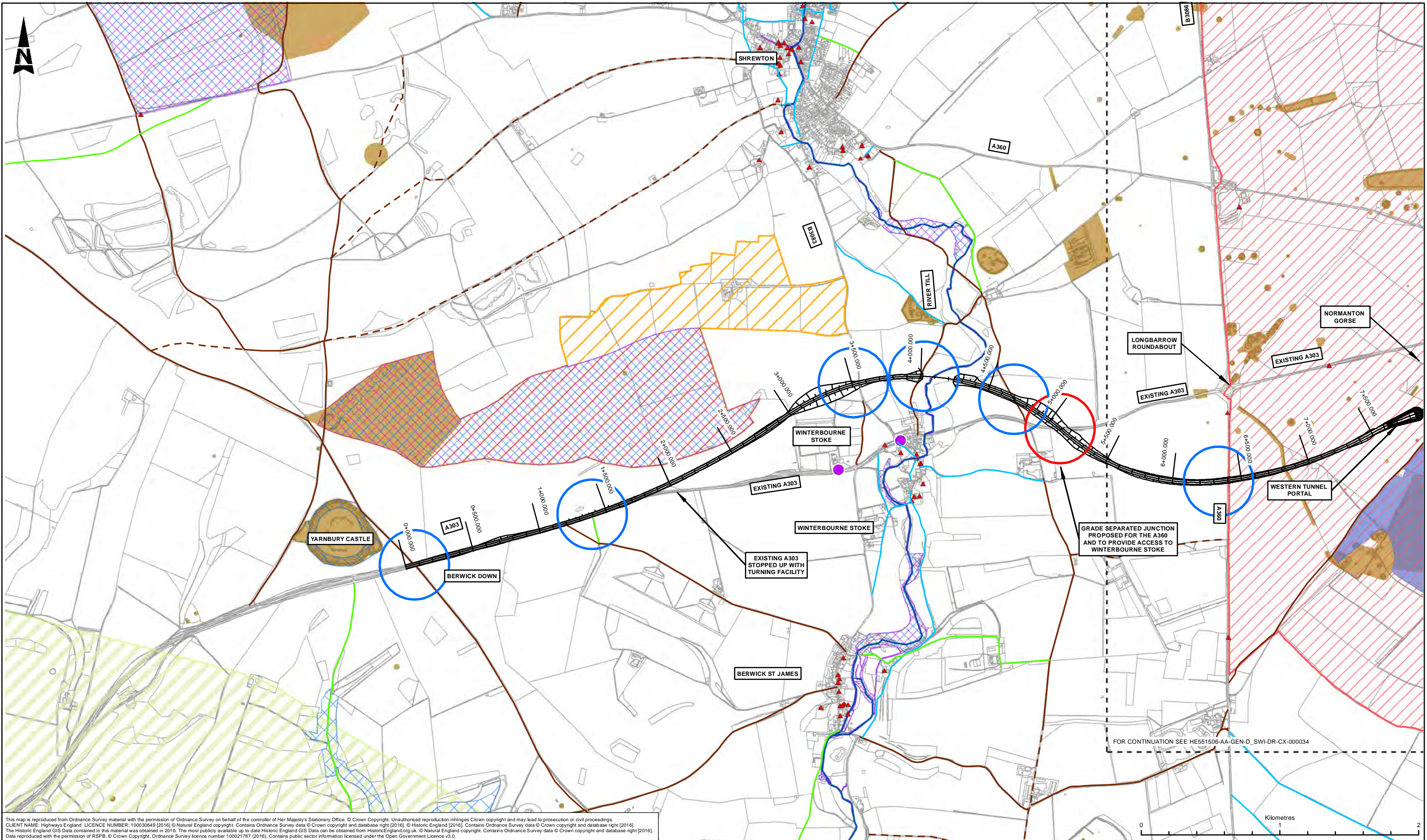
This map is reproduced from Ordnance Survey material with the permission of Ordnance Survey on behalf of the controller of Her Majesty's Stationery Office. © Crown Copyright. Unauthorised reproduction infringes Crown copyright and may lead to prosecution or civil proceedings.
 CLIENT NAME: Highways England. LICENCE NUMBER: 100030649 (2016) © Natural England copyright. Contains Ordnance Survey data © Crown copyright and database right (2016).
 The Historic England GIS Data contained in this material was obtained in 2016. The most publicly available up to date Historic England GIS Data can be obtained from HistoricEngland.org.uk. © Natural England copyright. Contains Ordnance Survey data © Crown copyright and database right (2016).
 Data reproduced with the permission of RSPB. © Crown Copyright. Ordnance Survey licence number 100021787 (2016). Contains public sector information licensed under the Open Government Licence v3.0. © Wiltshire Council © Crown copyright and database rights (2016) Ordnance Survey (0100049050)

LEGEND

- ROUTE OPTIONS
- TUNNEL SECTION
- RIVER CROSSING STRUCTURE
- INDICATIVE TUNNEL PORTAL
- WORLD HERITAGE SITE
- RIVER NETWORK
- SPECIAL AREAS OF CONSERVATION (SAC)
- SITES OF SPECIAL SCIENTIFIC INTEREST (SSSI)
- ANCIENT WOODLANDS
- NATIONAL NATURE RESERVES (NNR)
- AREAS OF OUTSTANDING NATURAL BEAUTY (AONB)
- RSPB RESERVES
- SCHEDULED MONUMENTS
- PUBLIC RIGHTS OF WAY
- FOOTPATH
- BRIDLEWAY
- BYWAY
- RESTRICTED BYWAY
- LISTED BUILDINGS
- NOISE IMPORTANT AREAS (NIA)

SAFETY, HEALTH AND ENVIRONMENTAL INFORMATION			
In addition to the hazards/risks normally associated with the types of work detailed on this drawing, note the following significant residual risks (Reference shall also be made in the design hazard log)			
Construction	None		
Maintenance / Cleaning	None		
Use	None		
Decommission / Demolition	None		
P03	07/12/16	WORK IN PROGRESS	EB GS SH
Rev	Date	Description	By Chkd App'd

Drawing Status	FIT FOR INTERNAL REVIEW AND COMMENT		Suitability	S3	Project Title	A303 AMESBURY TO BERWICK DOWN								
Client					Drawing Title	ROUTE OPTION D061 PROPOSED LAYOUT KEY PLAN SHEET 1 OF 3								
Designers					Scale	1:50,000	Designed / Drawn	EB	Checked	GS	Approved	SL	Authorised	SH
		Original Size	A3	Date	07/12/16	Date	07/12/16	Date	07/12/16	Date	07/12/16			
Drawing Number	Project		Originator	Volume	Revision									
	HE551506-AA-GEN-D_SWI-DR-CX-000032				P03									
Location	Type	Role	Number											



This map is reproduced from Ordnance Survey material with the permission of Ordnance Survey on behalf of the controller of Her Majesty's Stationary Office. © Crown Copyright. Unauthorised reproduction infringes Crown copyright and may lead to prosecution or civil proceedings.
 CLIENT NAME: Highways England LICENCE NUMBER: 100030649 (2016) © Natural England copyright. Contains Ordnance Survey data © Crown copyright and database right (2016).
 The Historic England GIS Data contained in this material was obtained in 2016. The most publicly available up to date Historic England GIS Data can be obtained from HistoricEngland.org.uk. © Natural England copyright. Contains Ordnance Survey data © Crown copyright and database right (2016).
 Data reproduced with the permission of RSPB. © Crown Copyright. Ordnance Survey licence number 100021787 (2016). Contains public sector information licensed under the Open Government Licence v3.0.

LEGEND

- ROUTE OPTION IN CUTTING
- ROUTE OPTION ON EMBANKMENT
- RIVER CROSSING STRUCTURE
- INDICATIVE TUNNEL PORTAL
- PROPOSED MAJOR GRADE SEPARATED JUNCTION (LOCATION TBC)

- SIDE ROAD/ PROW/ PRIVATE ACCESS CROSSING EITHER GRADE SEPARATED WITH OVERBRIDGE/UNDERPASS OR STOPPED-UP (REFER TO TAR)
- WORLD HERITAGE SITE
- RIVER NETWORK
- SPECIAL AREAS OF CONSERVATION (SAC)
- SITES OF SPECIAL SCIENTIFIC INTEREST (SSSI)
- NATIONAL NATURE RESERVES (NNR)

- AREAS OF OUTSTANDING NATURAL BEAUTY (AONB)
- RSPB RESERVES
- SCHEDULED MONUMENTS
- PUBLIC RIGHTS OF WAY
- FOOTPATH
- BRIDLEWAY
- BYWAY
- RESTRICTED BYWAY
- LISTED BUILDINGS
- NOISE IMPORTANT AREAS

SAFETY, HEALTH AND ENVIRONMENTAL INFORMATION

In addition to the hazards/risks normally associated with the types of work detailed on this drawing, note the following significant residual risks (Reference shall also be made in the design hazard log)

Construction	None
Maintenance / Cleaning	None
Use	None
Decommission / Demolition	None

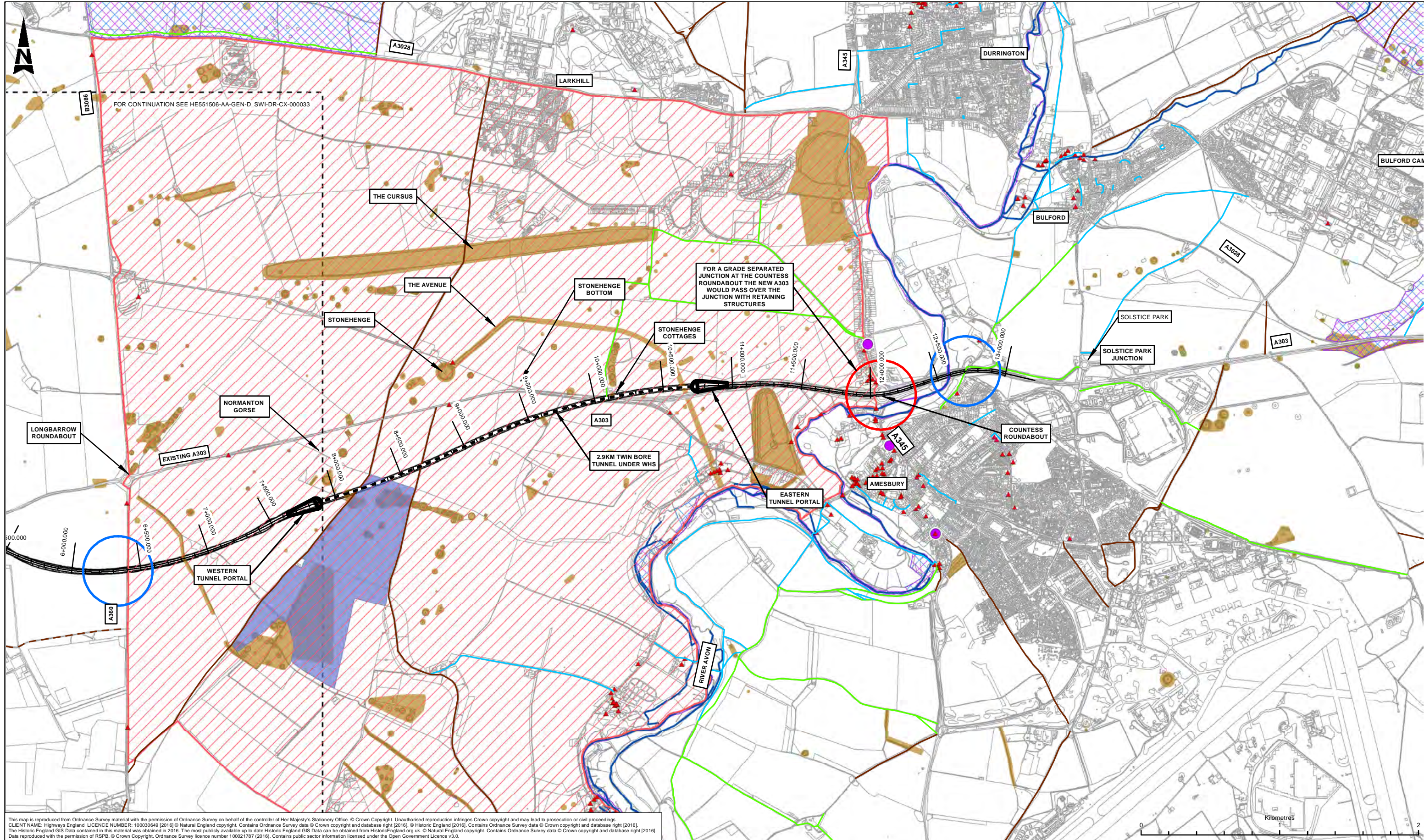
Rev	Date	Description	By	Chkd	App'd
P05	15/12/16	ANNOTATION AND LEGEND UPDATES	FG	GS	SL

Drawing Status: FIT FOR INTERNAL REVIEW AND COMMENT

Client:

Designers:

Project Title		A303 AMESBURY TO BERWICK DOWN			
Drawing Title		ROUTE OPTION D061 PROPOSED LAYOUT SHEET 2 OF 3			
Scale	Designed / Drawn	Checked	Approved	Authorised	
1:25,000	EB	GS	SL	SH	
Original Size	Date	Date	Date	Date	
A3	15/12/16	15/12/16	15/12/16	15/12/16	
Drawing Number	Project	Originator	Volume	Revision	
	HE551506-AA-GEN-D_SWI-DR-CX-000033			P05	
Location	Type	Role	Number		



This map is reproduced from Ordnance Survey material with the permission of Ordnance Survey on behalf of the controller of Her Majesty's Stationery Office. © Crown Copyright. Unauthorised reproduction infringes Crown copyright and may lead to prosecution or civil proceedings.
 CLIENT NAME: Highways England; LICENCE NUMBER: 100030649 (2016) © Natural England copyright. Contains Ordnance Survey data © Crown copyright and database right (2016). © Historic England (2016). Contains Ordnance Survey data © Crown copyright and database right (2016).
 The Historic England GIS Data contained in this material was obtained in 2016. The most publicly available up to date Historic England GIS Data can be obtained from HistoricEngland.org.uk. © Natural England copyright. Contains Ordnance Survey data © Crown copyright and database right (2016).
 Data reproduced with the permission of RSPB. © Crown Copyright. Ordnance Survey licence number 100021787 (2016). Contains public sector information licensed under the Open Government Licence v3.0.

LEGEND	
	ROUTE OPTION IN CUTTING
	ROUTE OPTION ON EMBANKMENT
	TUNNEL SECTION
	INDICATIVE TUNNEL PORTAL
	PROPOSED MAJOR GRADE SEPARATED JUNCTION (LOCATION TBC)
	SIDE ROAD/ PROW/ PRIVATE ACCESS CROSSING EITHER GRADE SEPARATED WITH OVERBRIDGE/UNDERPASS OR STOPPED-UP (REFER TO TAR)
	WORLD HERITAGE SITE
	RIVER NETWORK
	SPECIAL AREAS OF CONSERVATION (SAC)
	SITES OF SPECIAL SCIENTIFIC INTEREST (SSSI)
	RSPB RESERVES
	SCHEDULED MONUMENTS
	PUBLIC RIGHTS OF WAY
	FOOTPATH
	BRIDLEWAY
	BYWAY
	RESTRICTED BYWAY
	LISTED BUILDINGS
	NOISE IMPORTANT AREAS

SAFETY, HEALTH AND ENVIRONMENTAL INFORMATION	
In addition to the hazards/risks normally associated with the types of work detailed on this drawing, note the following significant residual risks (Reference shall also be made in the design hazard log)	
Construction	None
Maintenance / Cleaning	None
Use	None
Decommission / Demolition	None

Rev	Date	Description	By	Chkd	App'd
P04	14/12/16	FIRST ISSUE	EB	GS	SL

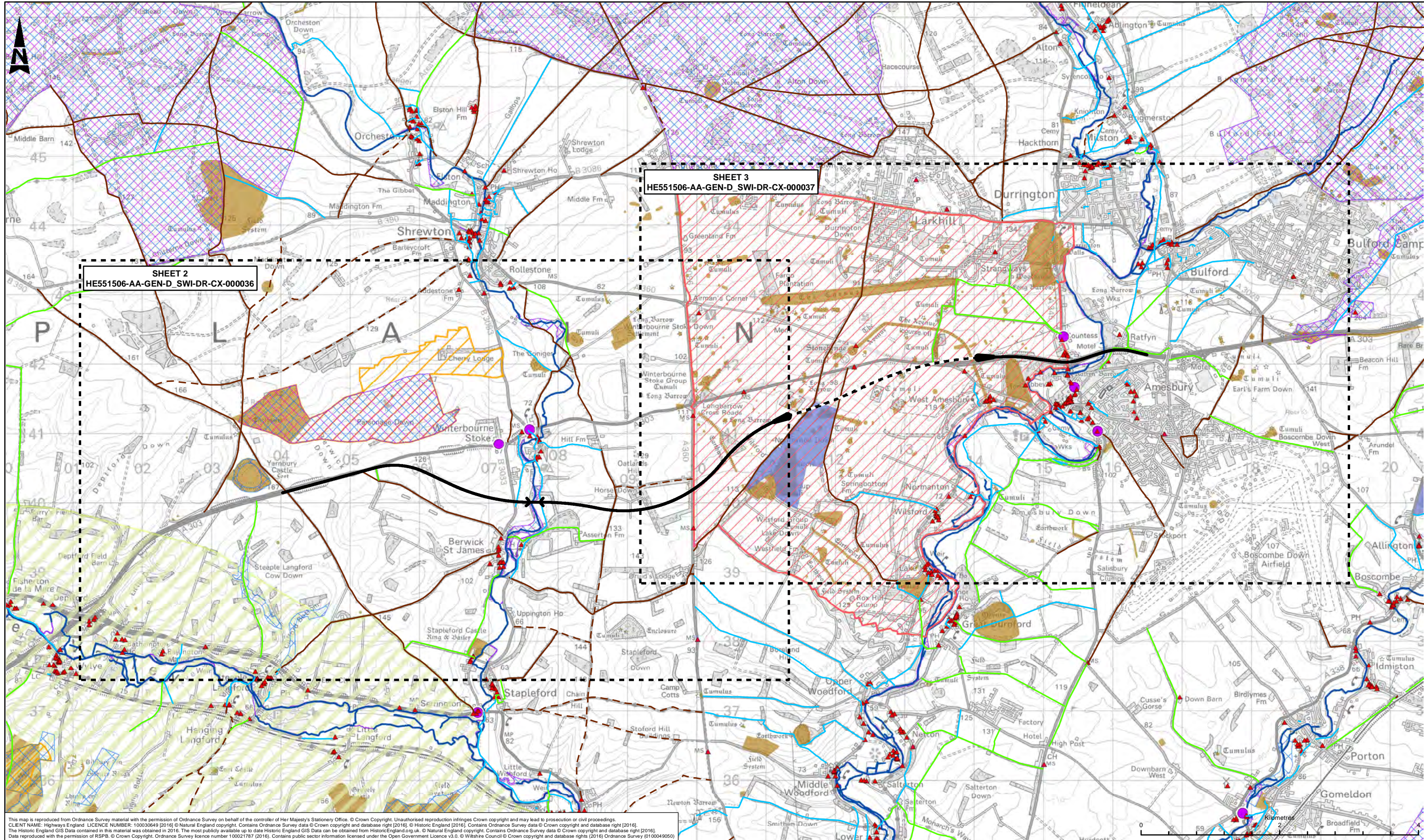
Drawing Status: FIT FOR INTERNAL REVIEW AND COMMENT

Client:

Designers:

Project Title		A303 AMESBURY TO BERWICK DOWN			
Drawing Title		ROUTE OPTION D061 PROPOSED LAYOUT SHEET 3 OF 3			
Scale	Designed / Drawn	Checked	Approved	Authorised	
1:25,000	EB	GS	SL	SH	
Original Size	Date	Date	Date	Date	Date
A3	14/12/16	14/12/16	14/12/16	14/12/16	14/12/16
Drawing Number	Project	Originator	Volume	Revision	
	HE551506-AA-GEN-D_SWI-DR-CX-000034			P04	
Location	Type	Role	Number		

F.2 Route Option D062 proposed layout



This map is reproduced from Ordnance Survey material with the permission of Ordnance Survey on behalf of the controller of Her Majesty's Stationery Office. © Crown Copyright. Unauthorised reproduction infringes Crown copyright and may lead to prosecution or civil proceedings.
 CLIENT NAME: Highways England. LICENCE NUMBER: 100030649 (2016) © Natural England copyright. Contains Ordnance Survey data © Crown copyright and database right (2016).
 The Historic England GIS Data contained in this material was obtained in 2016. The most publicly available up to date Historic England GIS Data can be obtained from HistoricEngland.org.uk. © Natural England copyright. Contains Ordnance Survey data © Crown copyright and database right (2016).
 Data reproduced with the permission of RSPB. © Crown Copyright. Ordnance Survey licence number 100021787 (2016). Contains public sector information licensed under the Open Government Licence v3.0. © Wiltshire Council © Crown copyright and database rights (2016) Ordnance Survey (0100049050)

LEGEND	
	ROUTE OPTION
	TUNNEL SECTION
	RIVER CROSSING STRUCTURE
	INDICATIVE TUNNEL PORTAL
	WORLD HERITAGE SITE
	RIVER NETWORK
	SPECIAL AREAS OF CONSERVATION (SAC)
	SITES OF SPECIAL SCIENTIFIC INTEREST (SSSI)
	ANCIENT WOODLANDS
	NATIONAL NATURE RESERVES (NNR)
	AREAS OF OUTSTANDING NATURAL BEAUTY (AONB)
	RSPB RESERVES
	SCHEDULED MONUMENTS
	PUBLIC RIGHTS OF WAY
	FOOTPATH
	BRIDLEWAY
	BYWAY
	RESTRICTED BYWAY
	LISTED BUILDINGS
	NOISE IMPORTANT AREAS

SAFETY, HEALTH AND ENVIRONMENTAL INFORMATION	
In addition to the hazards/risks normally associated with the types of work detailed on this drawing, note the following significant residual risks (Reference shall also be made in the design hazard log)	
Construction	None
Maintenance / Cleaning	None
Use	None
Decommission / Demolition	None

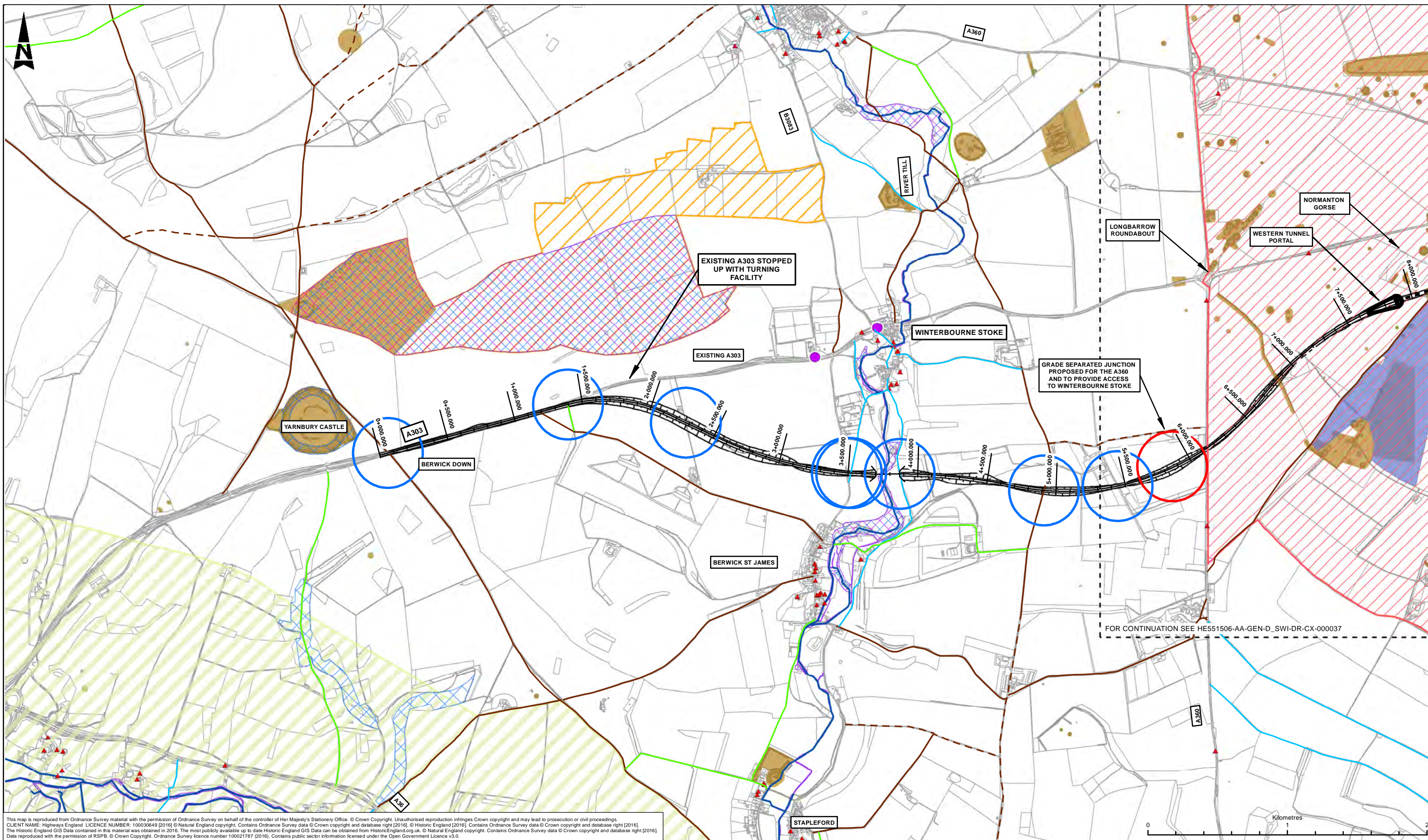
P06	15/12/16	FINAL ISSUE	EB	GS	SH
Rev	Date	Description	By	Chkd	App'd

Drawing Status: FIT FOR INTERNAL REVIEW AND COMMENT

Client:

Designers:

Project Title		A303 AMESBURY TO BERWICK DOWN			
Drawing Title		ROUTE OPTION D062 PROPOSED LAYOUT KEY PLAN SHEET 1 OF 3			
Scale	Designed / Drawn	Checked	Approved	Authorised	
1:50,000	EB	GS	SL	SH	
Original Size	Date	Date	Date	Date	
A3	15/12/16	15/12/16	15/12/16	15/12/16	
Drawing Number	Project	Originator	Volume	Revision	
	HE551506-AA-GEN-D_SWI-DR-CX-000035			P06	
Location	Type	Role	Number		



This map is reproduced from Ordnance Survey material with the permission of Ordnance Survey on behalf of the controller of Her Majesty's Stationery Office. © Crown Copyright. Unauthorised reproduction infringes Crown copyright and may lead to prosecution or civil proceedings.
 CLIENT NAME: Highways England LICENCE NUMBER: 100030649 (2016) © Natural England copyright. Contains Ordnance Survey data © Crown copyright and database right (2016). © Historic England (2016). Contains Ordnance Survey data © Crown copyright and database right (2016).
 The Historic England GIS Data contained in this material was obtained in 2016. The most publicly available up to date Historic England GIS Data can be obtained from HistoricEngland.org.uk. © Natural England copyright. Contains Ordnance Survey data © Crown copyright and database right (2016).
 Data reproduced with the permission of RSPB. © Crown Copyright. Ordnance Survey licence number 100021787 (2016). Contains public sector information licensed under the Open Government Licence v3.0.

LEGEND	
	ROUTE OPTION IN CUTTING
	ROUTE OPTION ON EMBANKMENT
	TUNNEL SECTION
	RIVER CROSSING STRUCTURE
	INDICATIVE TUNNEL PORTAL
	PROPOSED MAJOR GRADE SEPARATED JUNCTION (LOCATION TBC)
	SIDE ROAD/ PROW/ PRIVATE ACCESS CROSSING EITHER GRADE SEPARATED WITH OVERBRIDGE/UNDERPASS OR STOPPED-UP (REFER TO TAR) (0)
	WORLD HERITAGE SITE
	RIVER NETWORK
	SPECIAL AREAS OF CONSERVATION (SAC)
	SITES OF SPECIAL SCIENTIFIC INTEREST (SSSI)
	NATIONAL NATURE RESERVES (NNR)
	AREAS OF OUTSTANDING NATURAL BEAUTY (AONB)
	RSPB RESERVES
	SCHEDULED MONUMENTS
	PUBLIC RIGHTS OF WAY
	FOOTPATH
	BRIDLEWAY
	BYWAY
	RESTRICTED BYWAY
	LISTED BUILDINGS
	NOISE IMPORTANT AREAS (NIA)

SAFETY, HEALTH AND ENVIRONMENTAL INFORMATION	
In addition to the hazards/risks normally associated with the types of work detailed on this drawing, note the following significant residual risks (Reference shall also be made in the design hazard log)	
Construction	None
Maintenance / Cleaning	None
Use	None
Decommission / Demolition	None

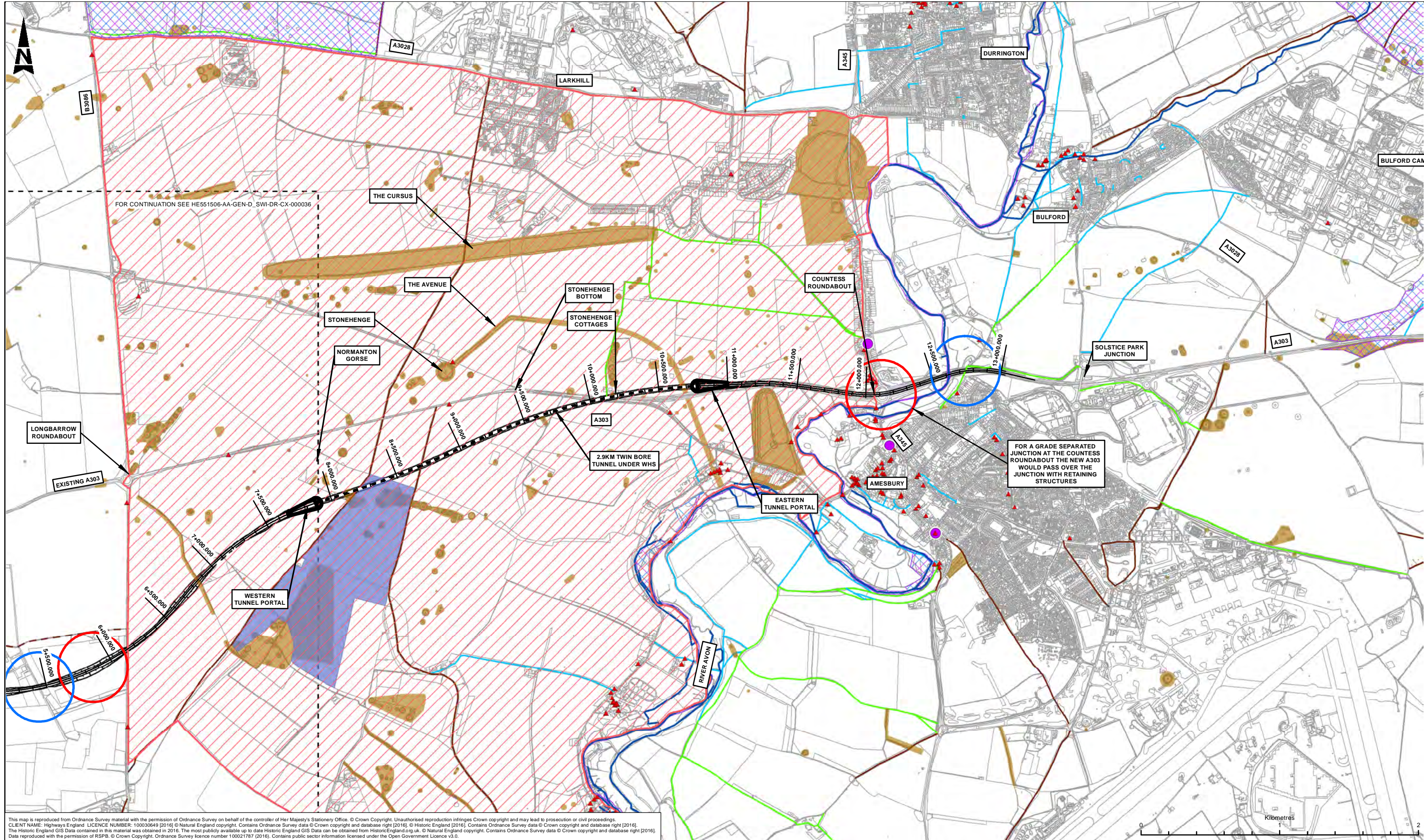
Rev	Date	Description	By	Chkd	App'd
P03	07/12/16	FIRST ISSUE	EB	GS	SL

Drawing Status: FIT FOR INTERNAL REVIEW AND COMMENT

Client:

Designers:

Project Title		Suitability	
A303 AMESBURY TO BERWICK DOWN		S3	
Drawing Title			
ROUTE OPTION D062 PROPOSED LAYOUT SHEET 2 OF 3			
Scale	Designed / Drawn	Checked	Approved
1:25,000	EB	GS	SL
Original Size	Date	Date	Date
A3	07/12/16	07/12/16	07/12/16
Project	Originator	Volume	Revision
HE551506-AA-GEN-D_SWI-DR-CX-000036			P03



This map is reproduced from Ordnance Survey material with the permission of Ordnance Survey on behalf of the controller of Her Majesty's Stationery Office. © Crown Copyright. Unauthorised reproduction infringes Crown copyright and may lead to prosecution or civil proceedings.
 CLIENT NAME: Highways England; LICENCE NUMBER: 100035649 [2016] © Natural England copyright. Contains Ordnance Survey data © Crown copyright and database right [2016]. © Historic England [2016]. Contains Ordnance Survey data © Crown copyright and database right [2016]. The Historic England GIS Data contained in this material was obtained in 2016. The most publicly available up to date Historic England GIS Data can be obtained from HistoricEngland.org.uk. © Natural England copyright. Contains Ordnance Survey data © Crown copyright and database right [2016]. Data reproduced with the permission of RSPB. © Crown Copyright. Ordnance Survey licence number 100021787 (2016). Contains public sector information licensed under the Open Government Licence v3.0.

LEGEND

	ROUTE OPTION IN CUTTING
	ROUTE OPTION ON EMBANKMENT
	TUNNEL SECTION
	INDICATIVE TUNNEL PORTAL
	PROPOSED MAJOR GRADE SEPARATED JUNCTION (LOCATION TBC)

	SIDE ROAD/ PROW/ PRIVATE ACCESS CROSSING EITHER GRADE SEPARATED WITH OVERBRIDGE/UNDERPASS OR STOPPED-UP (REFER TO TAR)
	WORLD HERITAGE SITE
	RIVER NETWORK
	SPECIAL AREAS OF CONSERVATION (SAC)
	SITES OF SPECIAL SCIENTIFIC INTEREST (SSSI)
	RSPB RESERVES

	SCHEDULED MONUMENTS
	PUBLIC RIGHTS OF WAY
	FOOTPATH
	BRIDLEWAY
	BYWAY
	RESTRICTED BYWAY
	LISTED BUILDINGS
	NOISE IMPORTANT AREAS

SAFETY, HEALTH AND ENVIRONMENTAL INFORMATION

In addition to the hazards/risks normally associated with the types of work detailed on this drawing, note the following significant residual risks (Reference shall also be made in the design hazard log)

Construction	None
Maintenance / Cleaning	None
Use	None
Decommission / Demolition	None

Rev	Date	Description	By	Chkd	App'd
P03	07/12/16	FIRST ISSUE	EB	GS	SL

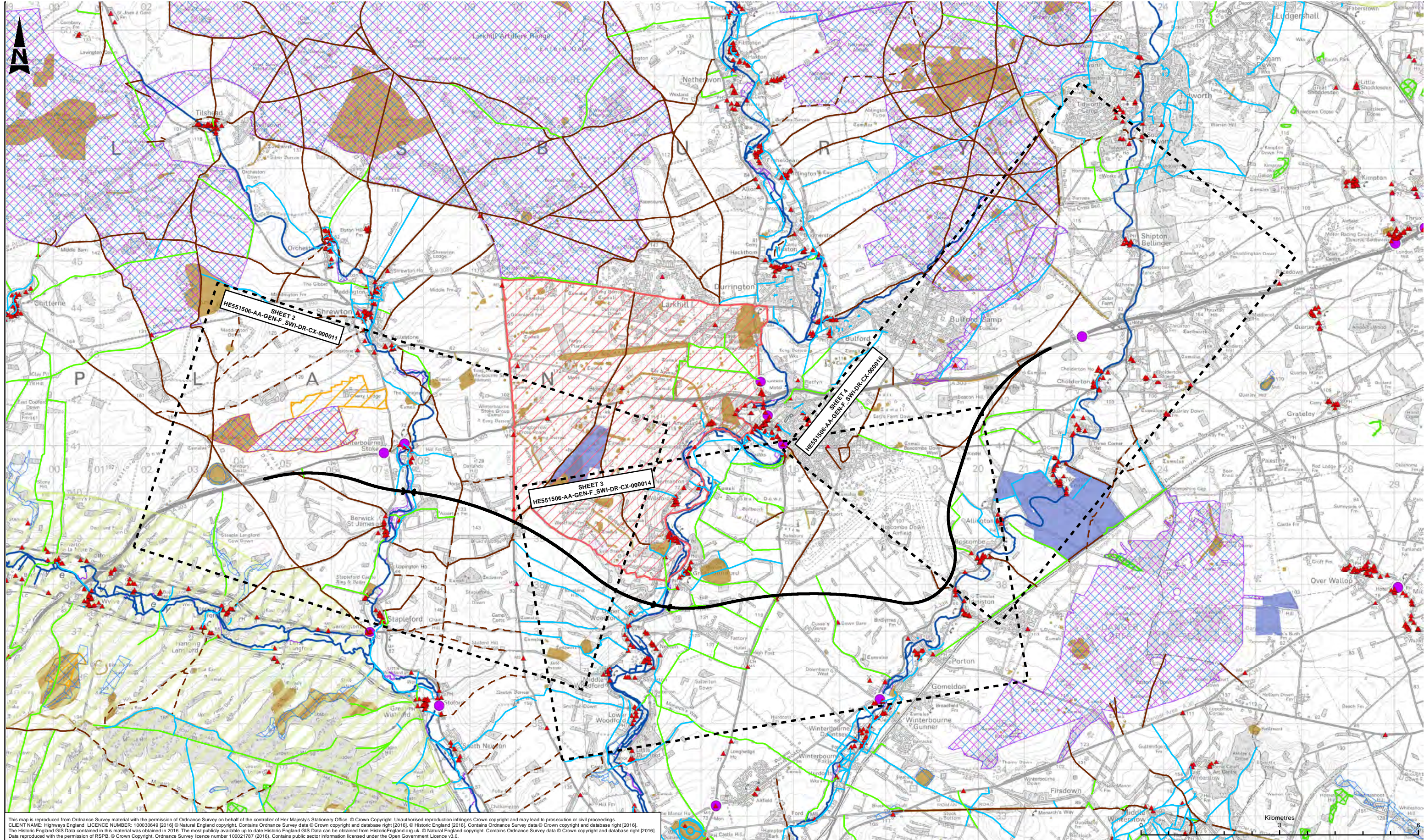
Drawing Status: FIT FOR INTERNAL REVIEW AND COMMENT

Client:

Designers:

Project Title		A303 AMESBURY TO BERWICK DOWN			
Drawing Title		ROUTE OPTION D062 PROPOSED LAYOUT SHEET 3 OF 3			
Scale	Designed / Drawn	Checked	Approved	Authorised	
1:25,000	EB	GS	SL	SH	
Original Size	Date	Date	Date	Date	Date
A3	07/12/16	07/12/16	07/12/16	07/12/16	07/12/16
Drawing Number	Project	Originator	Volume	Revision	
	HE551506-AA-GEN-D_SWI-DR-CX-000037			P03	
Location	Type	Role	Number		

F.3 Route Option F010 proposed layout



This map is reproduced from Ordnance Survey material with the permission of Ordnance Survey on behalf of the controller of Her Majesty's Stationery Office. © Crown Copyright. Unauthorised reproduction infringes Crown copyright and may lead to prosecution or civil proceedings.
 CLIENT NAME: Highways England; LICENCE NUMBER: 100030649 (2016) © Natural England copyright. Contains Ordnance Survey data © Crown copyright and database right (2016). © Historic England (2016). Contains Ordnance Survey data © Crown copyright and database right (2016).
 The Historic England GIS Data contained in this material was obtained in 2016. The most publicly available up to date Historic England GIS data can be obtained from HistoricEngland.org.uk. © Natural England copyright. Contains Ordnance Survey data © Crown copyright and database right (2016).
 Data reproduced with the permission of RSPB. © Crown Copyright. Ordnance Survey licence number 100021787 (2016). Contains public sector information licensed under the Open Government Licence v3.0.

LEGEND	
	ROUTE OPTIONS
	RIVER CROSSING STRUCTURE
	WORLD HERITAGE SITE
	RIVER NETWORK
	SPECIAL AREAS OF CONSERVATION (SAC)
	SITES OF SPECIAL SCIENTIFIC INTEREST (SSSI)
	ANCIENT WOODLANDS
	NATIONAL NATURE RESERVES (NNR)
	AREAS OF OUTSTANDING NATURAL BEAUTY (AONB)
	RSPB RESERVES
	SCHEDULED MONUMENTS
	PUBLIC RIGHTS OF WAY
	FOOTPATH
	BRIDLEWAY
	BYWAY
	RESTRICTED BYWAY
	LISTED BUILDINGS
	NOISE IMPORTANT AREAS

SAFETY, HEALTH AND ENVIRONMENTAL INFORMATION	
In addition to the hazards/risks normally associated with the types of work detailed on this drawing, note the following significant residual risks (Reference shall also be made in the design hazard log)	
Construction	None
Maintenance / Cleaning	None
Use	None
Decommission / Demolition	None

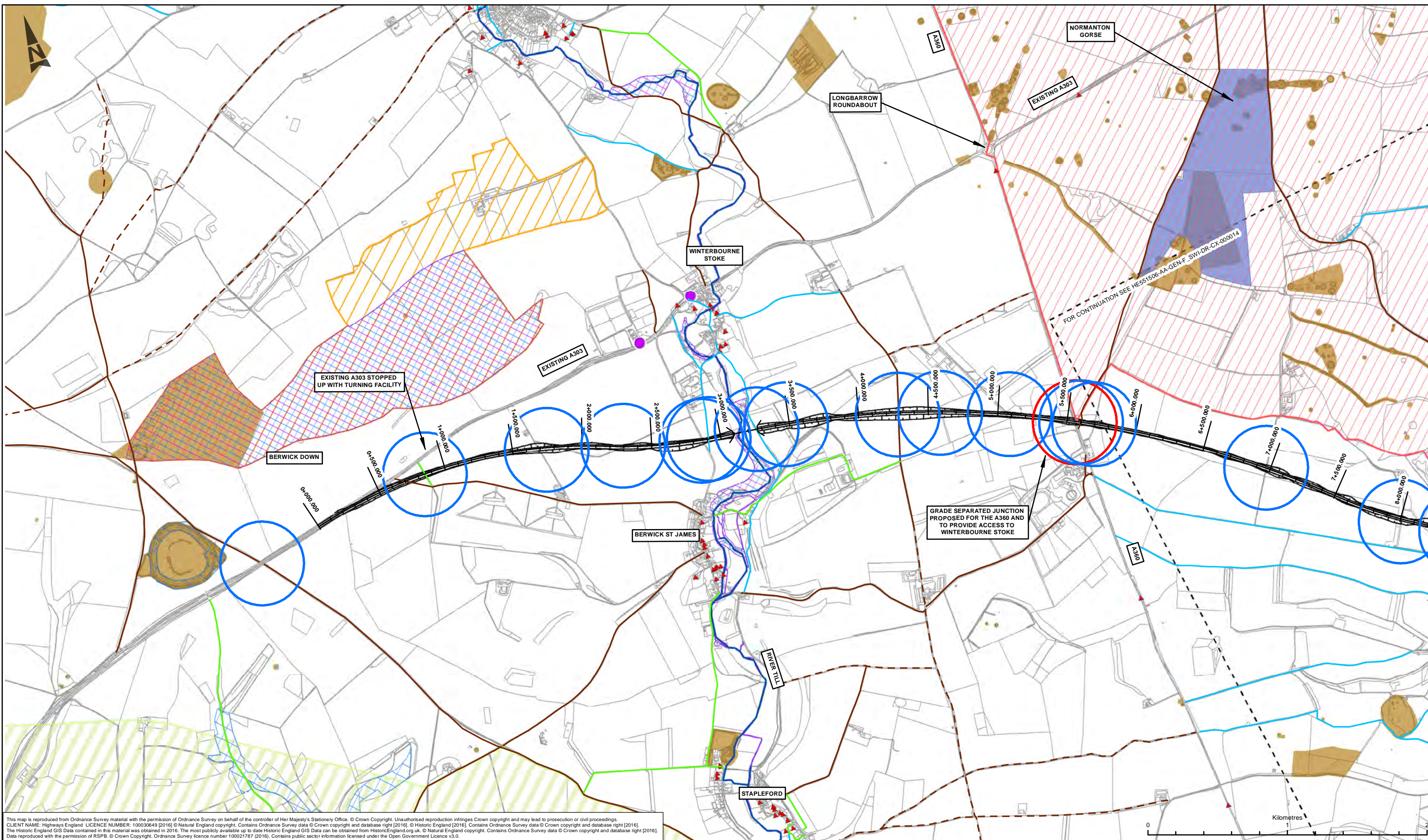
Rev	Date	Description	By	Chkd	App'd
P07	07/12/16	FINAL ISSUE	EB	GS	SH

Drawing Status: FIT FOR INTERNAL REVIEW AND COMMENT

Client:

Designers:

Project Title		Suitability		Project Title	
A303 AMESBURY TO BERWICK DOWN		S3		A303 AMESBURY TO BERWICK DOWN	
Drawing Title					
ROUTE OPTION F010 PROPOSED LAYOUT KEY PLAN SHEET 1 OF 4					
Scale	Designed / Drawn	Checked	Approved	Authorised	
1:75,000	EB	GS	SL	SH	
Original Size	Date	Date	Date	Date	Date
A3	07/12/16	07/12/16	07/12/16	07/12/16	07/12/16
Drawing Number	Project	Originator	Volume	Revision	
HE551506-AA-GEN-F_SWI-DR-CX-000010				P07	
Location	Type	Role	Number		



This map is reproduced from Ordnance Survey material with the permission of Ordnance Survey on behalf of the controller of Her Majesty's Stationery Office. © Crown Copyright. Unauthorised reproduction infringes Crown copyright and may lead to prosecution or civil proceedings.
 CLIENT NAME: Highways England LICENCE NUMBER: 100030649 [2016] © Natural England copyright. Contains Ordnance Survey data © Crown copyright and database right [2016]. © Historic England [2016]. Contains Ordnance Survey data © Crown copyright and database right [2016].
 The Historic England GIS Data contained in this material was obtained in 2016. The most publicly available up to date Historic England GIS Data can be obtained from HistoricEngland.org.uk. © Natural England copyright. Contains Ordnance Survey data © Crown copyright and database right [2016].
 Data reproduced with the permission of RSPB. © Crown Copyright. Ordnance Survey licence number 100021787 (2016). Contains public sector information licensed under the Open Government Licence v3.0.

LEGEND

- ROUTE OPTION IN CUTTING
- ROUTE OPTION ON EMBANKMENT
- RIVER CROSSING STRUCTURE
- SIDE ROAD/ PROW/ PRIVATE ACCESS CROSSING EITHER GRADE SEPARATED WITH OVERBRIDGE/UNDERPASS OR STOPPED-UP (REFER TO TAR)
- PROPOSED MAJOR GRADE SEPARATED JUNCTION (LOCATION TBC)
- WORLD HERITAGE SITE
- RIVER NETWORK
- SPECIAL AREAS OF CONSERVATION (SAC)
- SITES OF SPECIAL SCIENTIFIC INTEREST (SSSI)
- NATIONAL NATURE RESERVES (NNR)
- AREAS OF OUTSTANDING NATURAL BEAUTY (AONB)
- RSPB RESERVES
- SCHEDULED MONUMENTS
- PUBLIC RIGHTS OF WAY
- FOOTPATH
- BRIDLEWAY
- BYWAY
- RESTRICTED BYWAY
- LISTED BUILDINGS
- NOISE IMPORTANT AREAS (NIA)

SAFETY, HEALTH AND ENVIRONMENTAL INFORMATION

In addition to the hazards/risks normally associated with the types of work detailed on this drawing, note the following significant residual risks (Reference shall also be made in the design hazard log)

Construction	None
Maintenance / Cleaning	None
Use	None
Decommission / Demolition	None

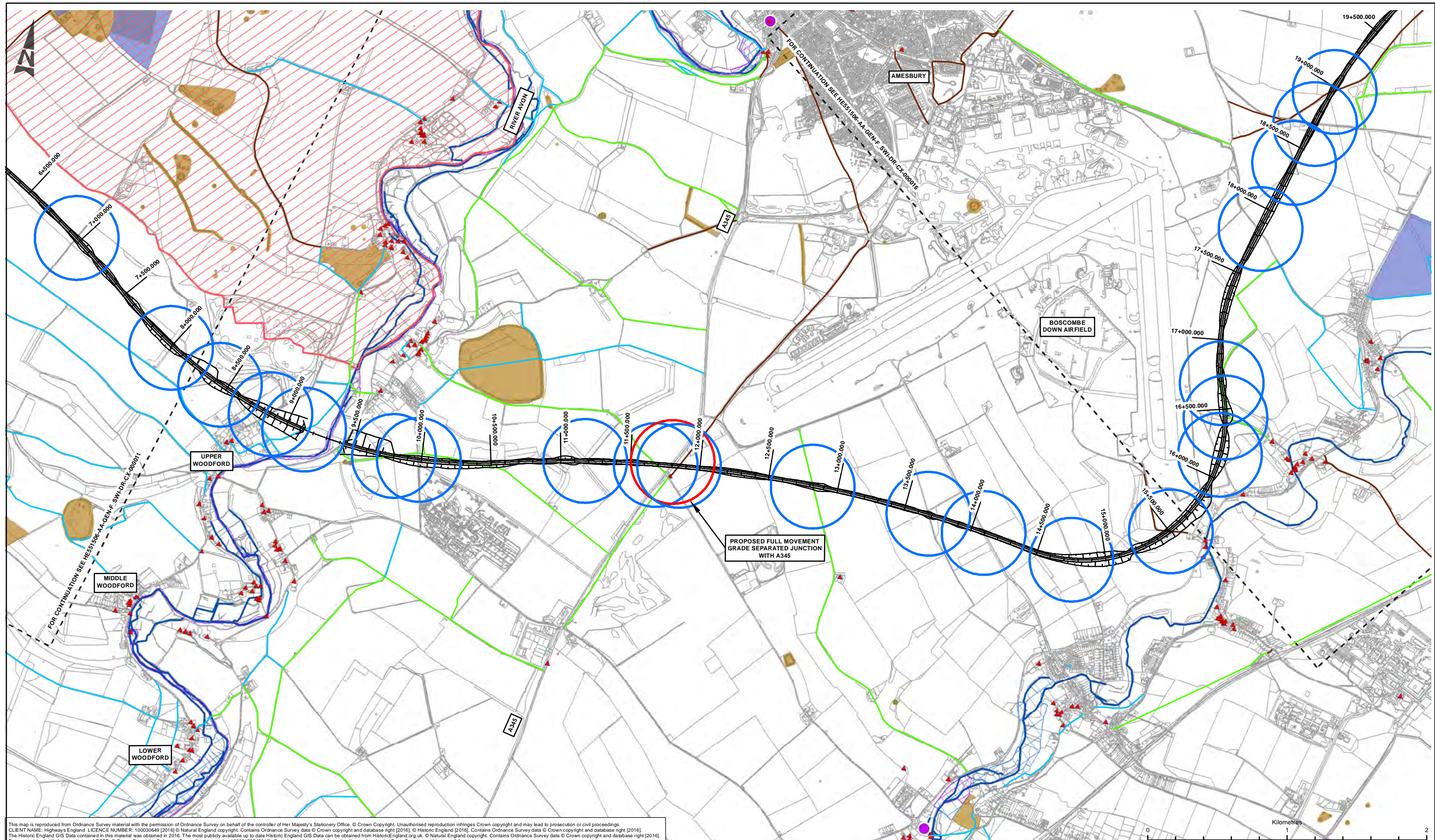
Rev	Date	Description	Chkd	App'd
P07	07/12/16	FINAL ISSUE	EB	GS

Drawing Status: FIT FOR INTERNAL REVIEW AND COMMENT

Client:

Designers:

Project Title		A303 AMESBURY TO BERWICK DOWN			
Drawing Title		ROUTE OPTION F010 PROPOSED LAYOUT SHEET 2 OF 4			
Scale	Designed / Drawn	Checked	Approved	Authorised	
1:25,000	EB	GS	SL	SH	
Original Size	Date	Date	Date	Date	
A3	07/12/16	07/12/16	07/12/16	07/12/16	
Drawing Number	Project	Originator	Volume	Revision	
	HE551506-AA-GEN-F			P07	
Location	Type	Role	Number		



This map is reproduced from Ordnance Survey material with the permission of Ordnance Survey on behalf of the controller of Her Majesty's Stationery Office. © Crown Copyright. Unauthorised reproduction infringes Crown copyright and may lead to prosecution or civil proceedings.
 CLIENT NAME: Highways England. LICENCE NUMBER: 100030649 (2016) © Natural England copyright. Contains Ordnance Survey data © Crown copyright and database right (2016). © Historic England (2016). Contains Ordnance Survey data © Crown copyright and database right (2016).
 The Historic England GIS Data contained in this material was obtained in 2016. The most publicly available up to date Historic England GIS Data can be obtained from HistoricEngland.org.uk. © Natural England copyright. Contains Ordnance Survey data © Crown copyright and database right (2016).
 Data reproduced with the permission of RSPB. © Crown Copyright. Ordnance Survey licence number 100021787 (2016). Contains public sector information licensed under the Open Government Licence v3.0.

LEGEND

ROUTE OPTION IN CUTTING	PROPOSED MAJOR GRADE SEPARATED JUNCTION (LOCATION TBC)	PUBLIC RIGHTS OF WAY
ROUTE OPTION ON EMBANKMENT	WORLD HERITAGE SITE	FOOTPATH
RIVER CROSSING STRUCTURE	RIVER NETWORK	BRIDLEWAY
SIDE ROAD/ PROW/ PRIVATE ACCESS CROSSING EITHER GRADE SEPARATED WITH OVERBRIDGE/UNDERPASS OR STOPPED-UP (REFER TO TAR)	SPECIAL AREAS OF CONSERVATION (SAC)	BYWAY
	SITES OF SPECIAL SCIENTIFIC INTEREST (SSSI)	RESTRICTED BYWAY
	RSPB RESERVES	LISTED BUILDINGS
	SCHEDULED MONUMENTS	NOISE IMPORTANT AREAS

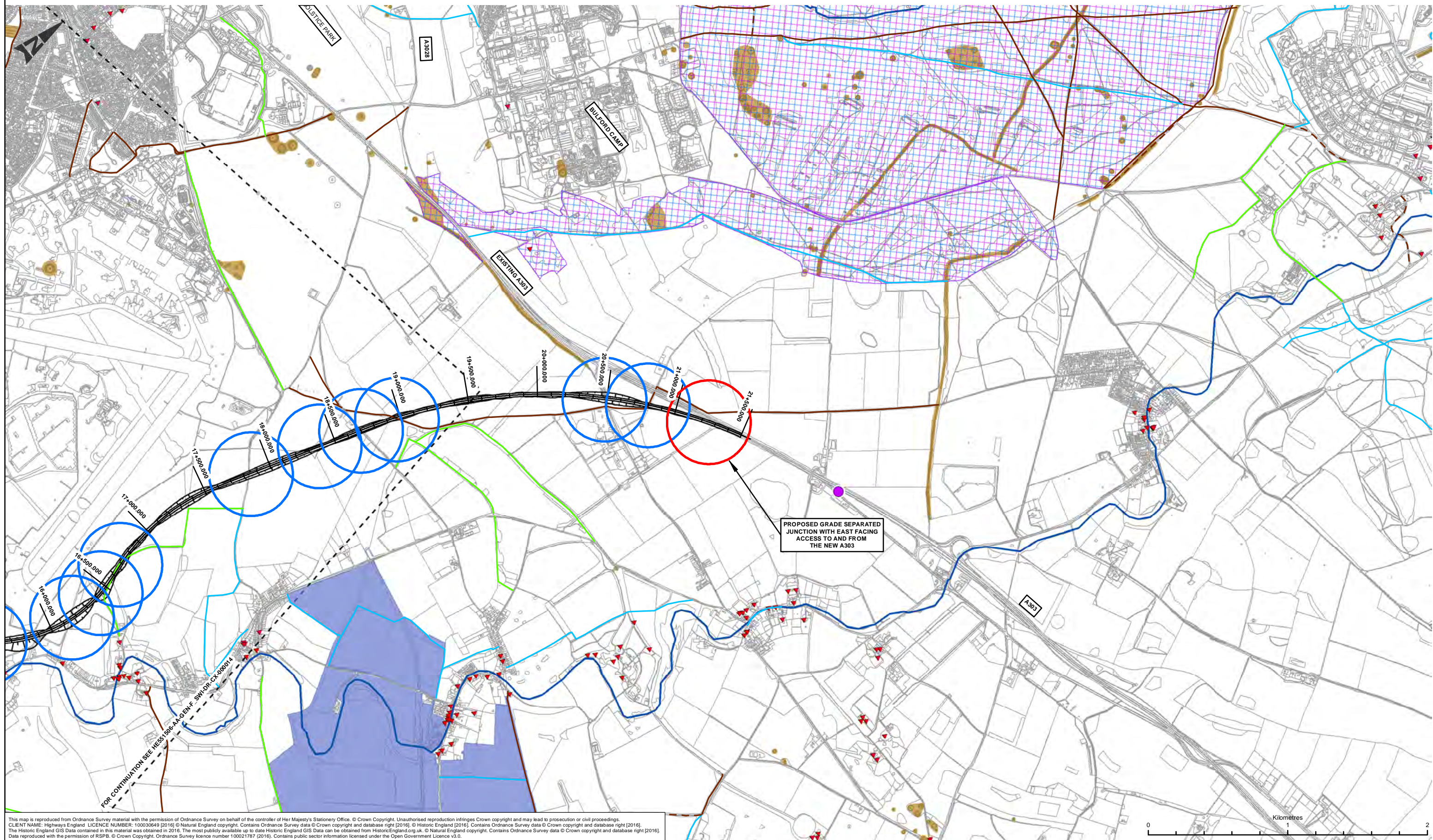
SAFETY, HEALTH AND ENVIRONMENTAL INFORMATION

In addition to the hazards/risks normally associated with the types of work detailed on this drawing, note the following significant residual risks (Reference shall also be made in the design hazard log)

Construction	None
Maintenance / Cleaning	None
Use	None
Decommission / Demolition	None

Rev	Date	Description	By	Chkd	App'd
P07	08/12/16	FINAL ISSUE	EB	GS	SL

Drawing Status	FIT FOR INTERNAL REVIEW AND COMMENT		Suitability	S3	Project Title	A303 AMESBURY TO BERWICK DOWN						
Client			Drawing Title	ROUTE OPTION F010 PROPOSED LAYOUT SHEET 3 OF 4								
Designers			Scale	1:25,000	Designed / Drawn	EB	Checked	GS	Approved	SL	Authorised	SH
	Original Size	A3	Date	08/12/16	Date	08/12/16	Date	08/12/16	Date	08/12/16		
Drawing Number	HE551506-AA-GEN-F_SWI-DR-CX-000014		Project	Originator		Volume		Revision		P08		
Location	Type	Role	Number									



This map is reproduced from Ordnance Survey material with the permission of Ordnance Survey on behalf of the controller of Her Majesty's Stationery Office. © Crown Copyright. Unauthorised reproduction infringes Crown copyright and may lead to prosecution or civil proceedings.
 CLIENT NAME: Highways England. LICENCE NUMBER: 100030649 (2016) © Natural England copyright. Contains Ordnance Survey data © Crown copyright and database right (2016). © Historic England (2016). Contains Ordnance Survey data © Crown copyright and database right (2016). The Historic England GIS Data contained in this material was obtained in 2016. The most publicly available up to date Historic England GIS Data can be obtained from HistoricEngland.org.uk. © Natural England copyright. Contains Ordnance Survey data © Crown copyright and database right (2016). Data reproduced with the permission of RSPB. © Crown Copyright. Ordnance Survey licence number 100021787 (2016). Contains public sector information licensed under the Open Government Licence v3.0.

LEGEND	
	ROUTE OPTION IN CUTTING
	ROUTE OPTION ON EMBANKMENT
	SIDE ROAD/ PROW/ PRIVATE ACCESS CROSSING EITHER GRADE SEPARATED WITH OVERBRIDGE/UNDERPASS OR STOPPED-UP (REFER TO TAR)
	PROPOSED MAJOR GRADE SEPARATED JUNCTION (LOCATION TBC)
	RIVER NETWORK
	SPECIAL AREAS OF CONSERVATION (SAC)
	SITES OF SPECIAL SCIENTIFIC INTEREST (SSSI)
	RSPB RESERVES
	SCHEDULED MONUMENTS
	PUBLIC RIGHTS OF WAY
	FOOTPATH
	BRIDLEWAY
	BYWAY
	RESTRICTED BYWAY
	LISTED BUILDINGS
	NOISE IMPORTANT AREAS (NIA)

SAFETY, HEALTH AND ENVIRONMENTAL INFORMATION	
In addition to the hazards/risks normally associated with the types of work detailed on this drawing, note the following significant residual risks (Reference shall also be made in the design hazard log)	
Construction	None
Maintenance / Cleaning	None
Use	None
Decommission / Demolition	None

Rev	Date	Description	By	Chkd	App'd
P07	07/12/16	FINAL ISSUE	EB	GS	SL

Drawing Status	FIT FOR INTERNAL REVIEW AND COMMENT		Suitability	S3	Project Title	A303 AMESBURY TO BERWICK DOWN						
Client			Drawing Title	ROUTE OPTION F010 PROPOSED LAYOUT SHEET 4 OF 4								
Designers			Scale	1:25,000	Designed / Drawn	EB	Checked	GS	Approved	SL	Authorised	SH
	Original Size	A3	Date	07/12/16	Date	07/12/16	Date	07/12/16	Date	07/12/16	Date	07/12/16
	Drawing Number	HE551506-AA-GEN-F_SWI-DR-CX-000016		Project	Originator	Volume	P07					
	Location	Type	Role	Number								

If you need help accessing this or any other Highways England information, please call **0300 123 5000** and we will help you.

© Crown copyright 2017.

You may re-use this information (not including logos) free of charge in any format or medium, under the terms of the Open Government Licence. To view this licence: visit www.nationalarchives.gov.uk/doc/open-government-licence/ write to the **Information Policy Team, The National Archives, Kew, London TW9 4DU**, or email psi@nationalarchives.gsi.gov.uk.

This document is also available on our website at www.gov.uk/highways

If you have any enquiries about this publication email info@highwaysengland.co.uk or call **0300 123 5000***. Please quote the Highways England publications code **PR178/16**

Highways England creative job number S160569

Report No HA540039-HHJ-ZZZ-REP-ZZZ-010

*Calls to 03 numbers cost no more than a national rate call to an 01 or 02 number and must count towards any inclusive minutes in the same way as 01 and 02 calls. These rules apply to calls from any type of line including mobile, BT, other fixed line or payphone. Calls may be recorded or monitored.

Registered office Bridge House, 1 Walnut Tree Close, Guildford GU1 4LZ
Highways England Company Limited registered in England and Wales number 09346363

The Technical Assessment Report details the assessment of options leading up to consultation.